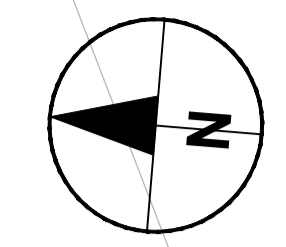


APPENDIX E



PROPOSED T1L DESIGN FOR DENMARK HILL JUNCTION WITH CAMBERWELL NEW ROAD.

TIE INTO EXISTING ROAD MARKINGS.

BUS STOP Q TO BE RELOCATED PROPOSED LENGTH: 25M

USE EXISTING GULLY (SOUTH WESTERN CORNER) TO SET OUT NEW ROAD MARKINGS EXTENTS MEASURING ALONG THE KERBLINE.

LEGEND / NOTES.

NOTES

- All dimensions are in metres unless otherwise stated.
- The information shown on this drawing is based on a topographical survey provided by LB Southwark.
- This drawing is to be read in conjunction with all Conway-AECOM drawings for job ref. C0294 as listed on the scheme document issue sheet.
- Traffic management is to be in accordance with Chapter 8 of the Traffic Signs Manual and Safety at Street Works and Road Works.
- Contractor to scan for services prior to excavation and refer to utility information.
- Contractor to maintain access to all properties and businesses at all times.
- All road markings and signs are to be installed in accordance with the DfT Traffic Signs Manual - Chapter 5: 2003.
- All road markings and signs are to be in accordance with the Traffic Signs Regulations & General Directions (TSRGD) 2016.
- All proportions and forms of letters, numerals and other characters are to be in accordance with Schedule 17 of the TSRGD 2016.
- Single/double yellow and red lines to be offset a minimum of 250mm from kerb edge.
- All street furniture except lighting columns should be set a minimum of 450mm from the kerb face.
- Refer to SSDM/TDR drawing LBS /C/030, Detail E (Sheet 3 OF 3) for surface finishes around sign post bases.

KEY

- SITE EXTENTS.
- NEW KERBS.
- NEW ROAD MARKINGS
- ROAD MARKINGS REFERENCE. FOR DETAILS REFER TO TABLE 1.
- EXISTING UTILITY COVERS.
- EXISTING GULLY.
- NEW KERB INLET GULLY.
- EXISTING LAMP COLUMN.
- NEW CYCLE RACKS.



NOT FOR CONSTRUCTION

B	24/05/2017	REVISED ROAD MARKINGS & ADDED SB BUS LANE.	HP	JE	AGB
A	03/04/2017	REVISED ROAD MARKINGS	HP	JE	AGB
REV	DATE	REVISION DESCRIPTION / DETAILS	DRN BY	CHKD BY	APRVD BY



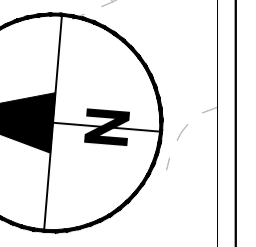
PROJECT:
**CAMBERWELL TOWN CENTRE
 DENMARK HILL / ORPHEUS STREET
 DETAILED DESIGN**

TITLE:
**SERIES 1200
 ROAD MARKINGS & SIGNS
 SHEET 1 OF 6**

CONTRACT NO:	60343287-C0294	DRAWN	HP
SCALE:	1:200 @ A1	DESIGNED	HP
PURPOSE:	FOR DISCUSSION	CHECKED	ABE
DRAWING NO:	60343287-C0294-1200-01	APPROVED	KC
DATE DRAWN:	MAY 2016	REV:	B

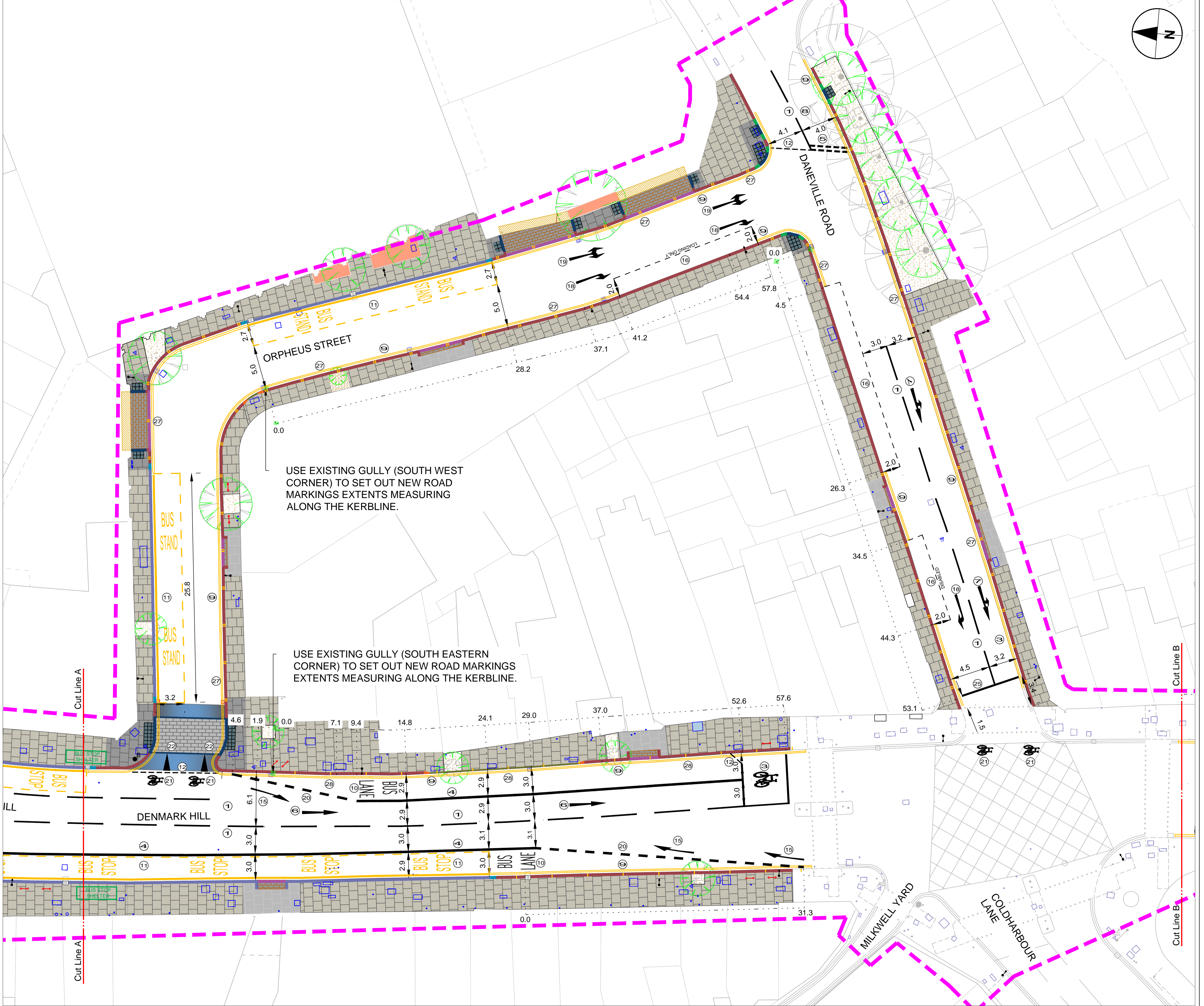
DATE DRAWN:	MAY 2016	DATE ISSUED:	APRIL 2017
-------------	----------	--------------	------------

FILE: \\C:\Users\p101\OneDrive\Documents\TRAFFIC - SOUTHWARK\HAPS 2014\1506_L01_C\PROFESSIONAL SERVICES\PROJECTS\294 DENMARK HILL\ORPHEUS ST\50 CAD\030297-C0294-S1200.DWG



- NOTES**
- All dimensions are in metres unless otherwise stated.
 - The information shown on this drawing is based on a topographical survey provided by LB Southwark.
 - This drawing is to be read in conjunction with all Conway-AECOM drawings for job ref. C0294 as listed on the scheme document issue sheet.
 - Traffic management is to be in accordance with Chapter 8 of the Traffic Signs Manual and Safety at Street Works and Road Works.
 - Contractor to scan for services prior to excavation and refer to utility information.
 - Contractor to maintain access to all properties and businesses at all times.
 - All road markings and signs are to be installed in accordance with the DfT Traffic Signs Manual - Chapter 5: 2003.
 - All road markings and signs are to be in accordance with the Traffic Signs Regulations & General Directions (TSRGD) 2016.
 - All proportions and forms of letters, numerals and other characters are to be in accordance with Schedule 17 of the TSRGD 2016.
 - Single/double yellow and red lines to be offset a minimum of 250mm from kerb edge.
 - All street furniture except lighting columns should be set a minimum of 450mm from the kerb face.
 - Refer to SSDM/TDR drawing LBS /C/030, Detail E (Sheet 3 OF 3) for surface finishes around sign post bases.

- KEY**
- SITE EXTENTS.
 - NEW KERBS.
 - NEW ROAD MARKINGS
 - ROAD MARKINGS REFERENCE. FOR DETAILS REFER TO TABLE 1.
 - EXISTING UTILITY COVERS.
 - EXISTING GULLY.
 - NEW KERB INLET GULLY.
 - EXISTING LAMP COLUMN.
 - NEW CYCLE RACKS.



DRAFT

NOT FOR CONSTRUCTION

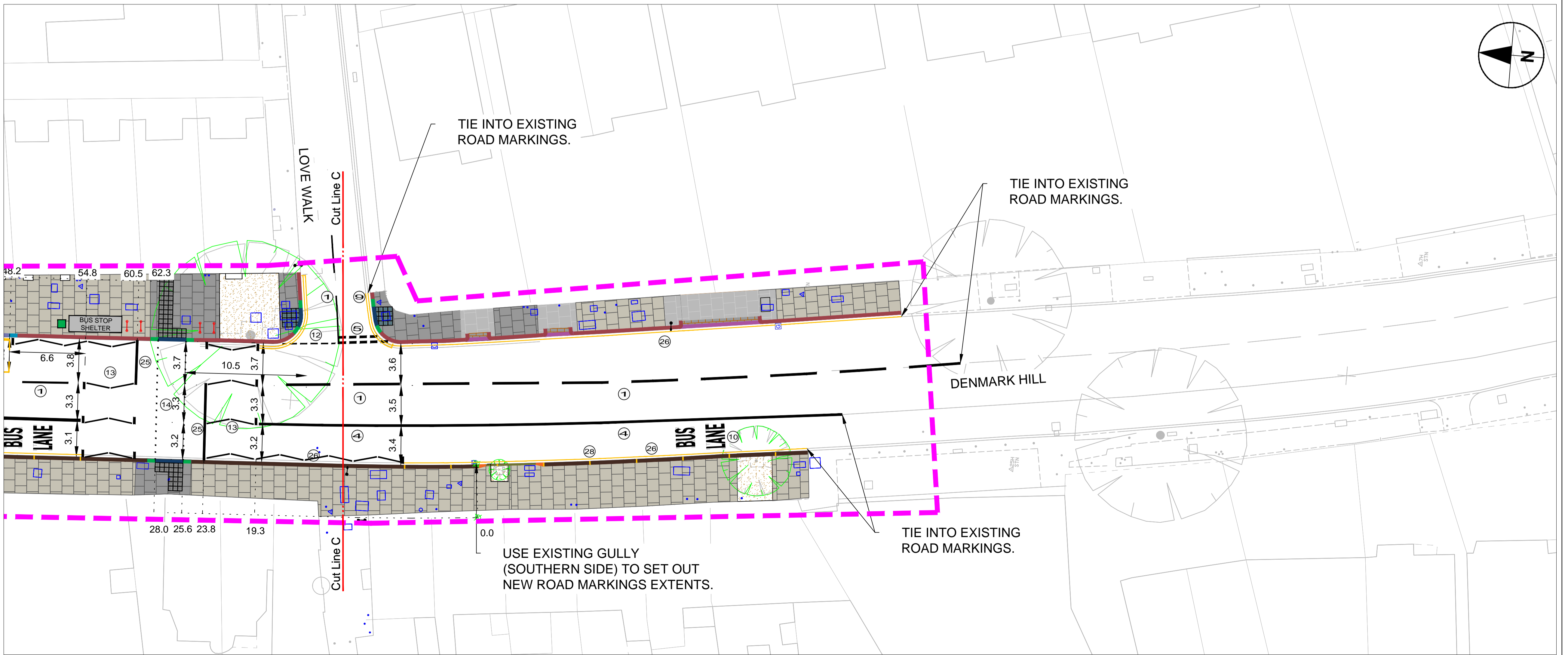
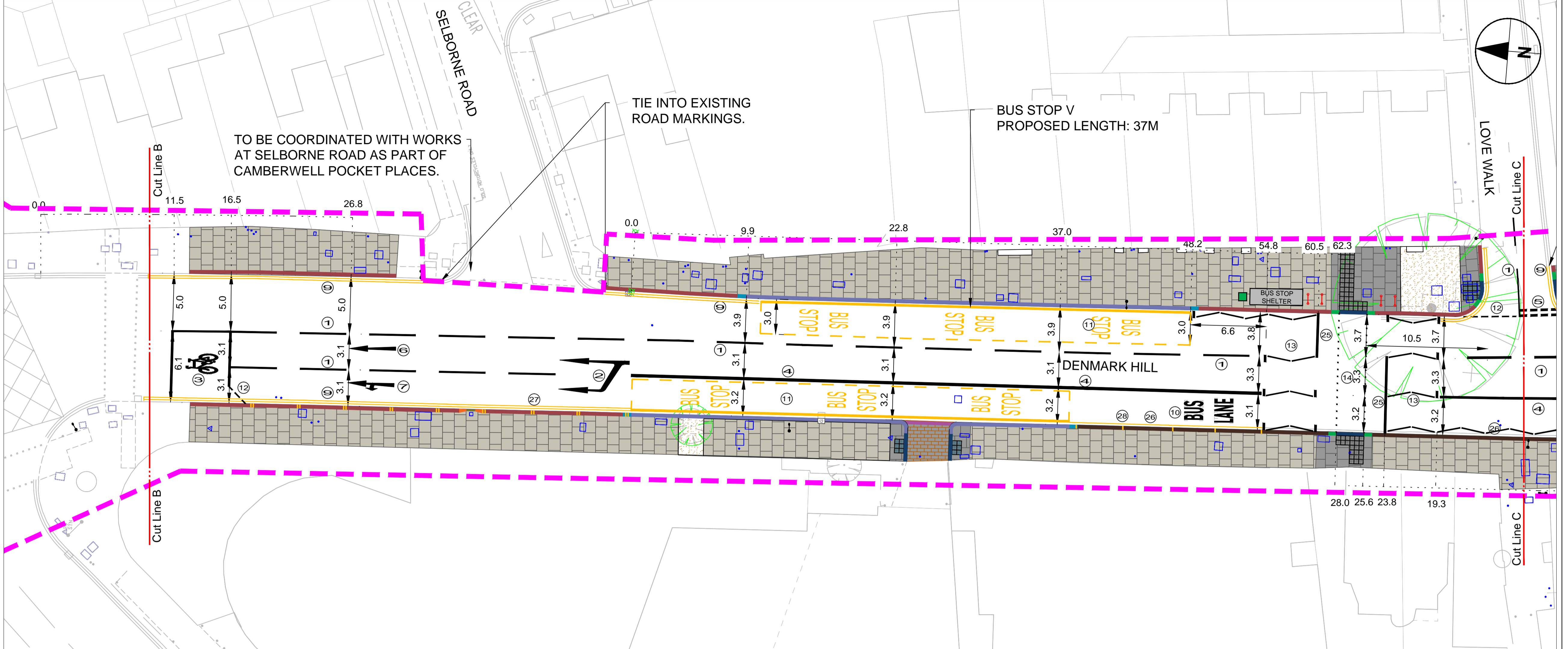
B	24/05/2017	REVISED ROAD MARKINGS & ADDED SB BUS LANE.	HP	JE	AGB
A	03/04/2017	REVISED ROAD MARKINGS	HP	JE	AGB
REV	DATE	REVISION DESCRIPTION / DETAILS	DRN BY	CHKD BY	APRVD BY



PROJECT: CAMBERWELL TOWN CENTRE
DENMARK HILL / ORPHEUS STREET
DETAILED DESIGN

TITLE: SERIES 1200
ROAD MARKINGS & SIGNS
SHEET 2 OF 6

CONTRACT NO:	60343287-C0294	DRAWN	HP
SCALE:	1:200 @ A1	DESIGNED	HP
DRAWING NO:	60343287-C0294-1200-02	CHECKED	ABE
DATE DRAWN:	MAY 2016	APPROVED	KC
DATE ISSUED:	APRIL 2017	REV:	B



- NOTES**
- All dimensions are in metres unless otherwise stated.
 - The information shown on this drawing is based on a topographical survey provided by LB Southwark.
 - This drawing is to be read in conjunction with all Conway-AECOM drawings for job ref. C0294 as listed on the scheme document issue sheet.
 - Traffic management is to be in accordance with Chapter 8 of the Traffic Signs Manual and Safety at Street Works and Road Works.
 - Contractor to scan for services prior to excavation and refer to utility information.
 - Contractor to maintain access to all properties and businesses at all times.
 - All road markings and signs are to be installed in accordance with the DfT Traffic Signs Manual - Chapter 5: 2003.
 - All road markings and signs are to be in accordance with the Traffic Signs Regulations & General Directions (TSRGD) 2016.
 - All proportions and forms of letters, numerals and other characters are to be in accordance with Schedule 17 of the TSRGD 2016.
 - Single/double yellow and red lines to be offset a minimum of 250mm from kerb edge.
 - All street furniture except lighting columns should be set a minimum of 450mm from the kerb face.
 - Refer to SSDM/TDR drawing LBS/C/030, Detail E (Sheet 3 OF 3) for surface finishes around sign post bases.

- KEY**
- SITE EXTENTS.
 - NEW KERBS.
 - NEW ROAD MARKINGS
 - ROAD MARKINGS REFERENCE. FOR DETAILS REFER TO TABLE 1.
 - EXISTING UTILITY COVERS.
 - EXISTING GULLY.
 - NEW KERB INLET GULLY.
 - EXISTING LAMP COLUMN.
 - NEW CYCLE RACKS.

DRAFT
NOT FOR CONSTRUCTION

REV	DATE	REVISION DESCRIPTION / DETAILS	DRN BY	CHKD BY	APRVD BY
B	24/05/2017	REVISED ROAD MARKINGS & ADDED SB BUS LANE.	HP	JE	AGB
A	03/04/2017	REVISED ROAD MARKINGS	HP	JE	AGB



PROJECT: CAMBERWELL TOWN CENTRE DENMARK HILL / ORPHEUS STREET DETAILED DESIGN

TITLE: SERIES 1200 ROAD MARKINGS & SIGNS SHEET 3 OF 6

CONTRACT NO:	60343287-C0294	DRAWN	HP
SCALE:	1:200 @ A1	DESIGNED	HP
DRAWING NO:	60343287-C0294-1200-03	CHECKED	ABE
DATE DRAWN:	MAY 2016	APPROVED	KC
DATE ISSUED:	APRIL 2017	REV:	B